

PROPERTY REPORT

1881 Mckinney Way, Apt 28E, Seal Beach, CA 90740



Presented by

**Marcy Kriege** | Realtor/MBA

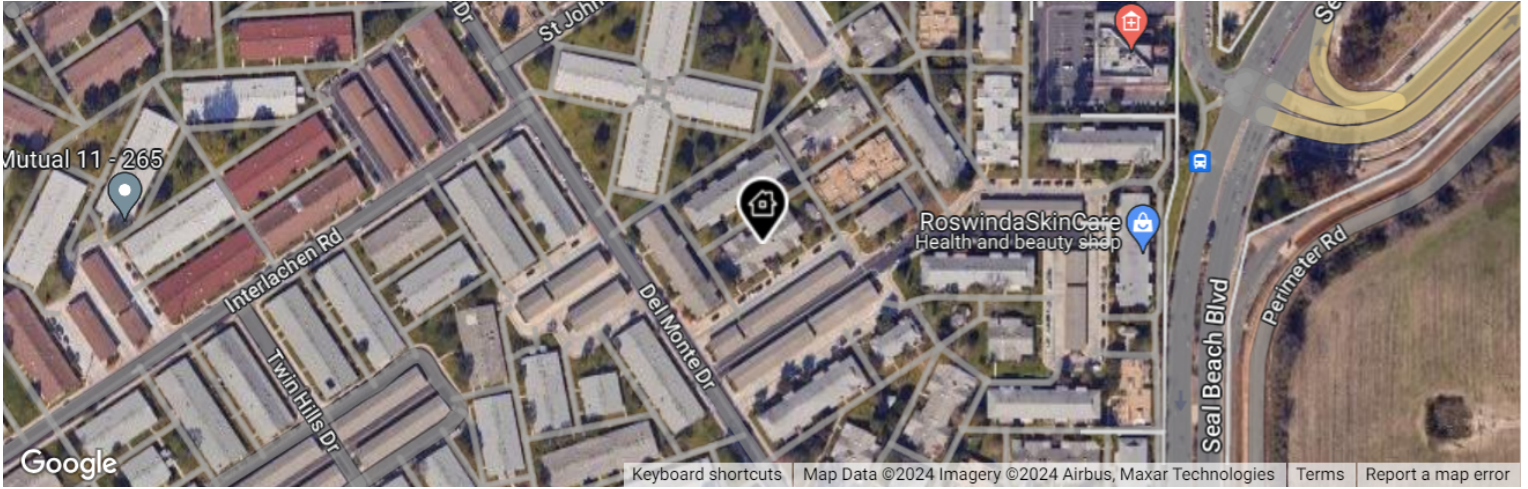


Mobile: (949) 556-1172 | Fax: 949-625-8925

Main: [Marcy@TeamKriege.com](mailto:Marcy@TeamKriege.com)  
Broker: [HomesWithGreatSchools.com](http://HomesWithGreatSchools.com)

**First Team Real Estate**  
12501 Seal Beach Blvd., Suite 100  
Seal Beach, CA 90740

# 1881 Mckinney Way, Apt 28E, Seal Beach, CA 90740



Legend: Subject Property

Active • New, Coming Soon: 8/15/2024

## List Price

# \$475,000

Active Date: 8/15/2024  
Listing ID: OC24123578

*This report contains data and information that is publicly available and/or licensed from third parties and is provided to you on an "as is" and "as available" basis. The information is not verified or guaranteed. Neither this report nor the estimated value of a property is an appraisal of the property. Any valuation shown in this report has been generated by use of proprietary computer software that assembles publicly available property records and certain proprietary data to arrive at an approximate estimate of a property's value. Some portions of this report may have been provided by an RPR user; RPR is not responsible for any content provided by its users. RPR and its information providers shall not be liable for any claim or loss resulting from the content of, or errors or omissions in, information contained in this report.*

# Home Facts


## Public Remarks

Discover elegance and comfort in this updated 2 Bedroom, 1 Bathroom Atrium floor plan home, nestled in the highly sought-after Leisure World® Seal Beach community. This immaculate home boasts new flooring, and fresh paint creating a warm and inviting atmosphere. The bright atrium, featuring a large skylight and double doors to the second bedroom, adds valuable extra living space and floods the home with natural light. The primary bedroom offers a double wardrobe closet for ample storage, while the entire home is enhanced by newly installed luxury vinyl plank (LVP) flooring. Additionally, the home features plantation shutters in key areas, ensuring style and energy efficiency. Step outside to enjoy all the exceptional amenities Leisure World® Seal Beach has to offer, including pickleball, a pool, spa, barbecue, outdoor cooking area, golf, paddle tennis, bocce ball court, sport court, gym, clubhouse, billiard room, card room, banquet facilities, meeting room, and more. This vibrant community features curbs, a golf course, gutters, pedestrian-friendly sidewalks, storm drains, and street lighting, providing a safe and enjoyable environment. Leisure World® is a gated 55+ community in Orange County, California, ideal for active-adult living. With a mild climate, ocean breezes, and welcoming neighbors, it's a great place to live. Residents can join over 200 clubs and enjoy amenities like golf facilities and artisan workshops. It's also conveniently located near all the charms of Orange County.

Home Facts	Public Facts	Listing Facts	Realtor Refinements
Property Type	-	CoOp	-
Property Subtype	-	Stock Cooperative	-
Bedrooms	-	2	-
Total Baths	-	1	-
Full Baths	-	1	-
Partial Baths	-	-	-
Living Area (sq ft)	-	1,200	-
Building Area (sq ft)	-	1,200	-
Lot Size	-	1,498 sq ft	-
Pool	-	Community	-
Year Built	-	1965	-
Roofing	-	Composition	-
Heating	-	Ductless	-
Cooling	-	Ductless	-
Fireplaces	-	None	-
Foundation	-	Slab	-
Construction	-	Drywall Walls, Stucco	-
Number of Stories	-	1	-



# Extended Home Facts



Legend:  Subject Property

## Interior Features

<b>Appliance</b>	Dishwasher, Electric Oven, Electric Cook-Top, Refrigerator
<b>Cooling</b>	Ductless
<b>Dining</b>	In Family Room
<b>Fireplace</b>	None
<b>Floor</b>	Vinyl
<b>Heating</b>	Ductless
<b>Laundry</b>	Common Area
<b>General</b>	Cathedral Ceilings, Open Floor Plan
<b>Window</b>	Shutters
<b>Room Details</b>	All Bedrooms Down

## Exterior Features

<b>Construction</b>	Drywall Walls, Stucco
<b>Fence</b>	None
<b>Foundation</b>	Slab
<b>Patio</b>	Front Porch, Slab
<b>Roof</b>	Composition
<b>Spa</b>	Community
<b>Pool</b>	Community
<b>Road</b>	Paved
<b>Parking</b>	Carpport
<b>Parking Spaces</b>	1
<b>Sewer</b>	Public Sewer
<b>Levels</b>	One
<b>Utilities</b>	Cable Available, Electricity Connected, Phone Available, Sewer Conn., Water
<b>Water</b>	Public
<b>View</b>	None
<b>Lot Size Features</b>	Corner Lot, Greenbelt, Street Level, Level , Zero Lot Line

## Location Details

<b>Directions to Property</b>	From I-405, take the exit for Seal Beach Blvd and head south. Right on Del Monte, Right on McKinney Way
<b>Community Features</b>	Curbs, Dog Park, Golf, Street Light(S)

## Homeowners Association Info

<b>Association</b>	Yes
<b>Phone</b>	562-431-6586
<b>Dues</b>	\$731
<b>Payments per Year</b>	12

**Features**

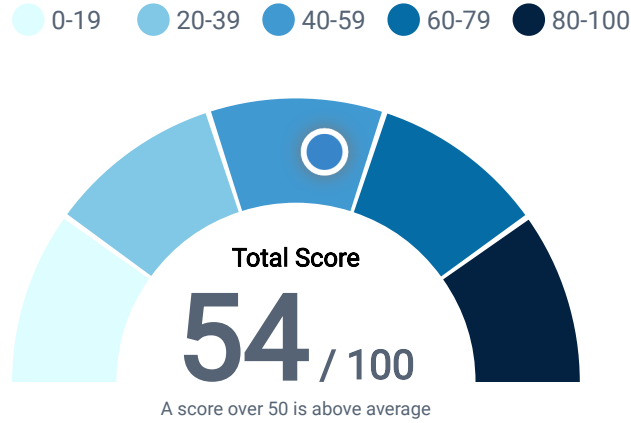
Pickleball, Pool, Spa / Hot Tub, Sauna, Fire Pit, BBQ, Outdoor Cooking Area, Picnic Area, Tennis Court(S), Paddle Tennis, Bocce Ball Court, Sport Court(S), Pest Control, Gym/Ex Room, Clubhouse, Billiard Room, Card Room, Banquet Facilities, Recreation Room, Meeting Room, Common Rv Parking, Cable TV, Earthquake Insurance, Electricity, Gas

**AARP Livability™ Index for 90740**

This chart rates the overall livability of a selected ZIP code on a scale from 0 to 100. AARP Livability™ is a trademark of AARP Inc.

Data Source: [AARP](#)

Update Frequency: Annual



<b>Housing</b>	<b>51</b>
Affordability & Access	
<b>Neighborhood</b>	<b>62</b>
Access to Life, Work & Play	
<b>Transportation</b>	<b>46</b>
Safe & Convenient Options	
<b>Environment</b>	<b>41</b>
Clean Air & Water	
<b>Health</b>	<b>76</b>
Prevention, Access & Quality	
<b>Engagement</b>	<b>50</b>
Civic & Social Involvement	
<b>Opportunity</b>	<b>54</b>
Inclusion & Possibilities	

# Property Photos

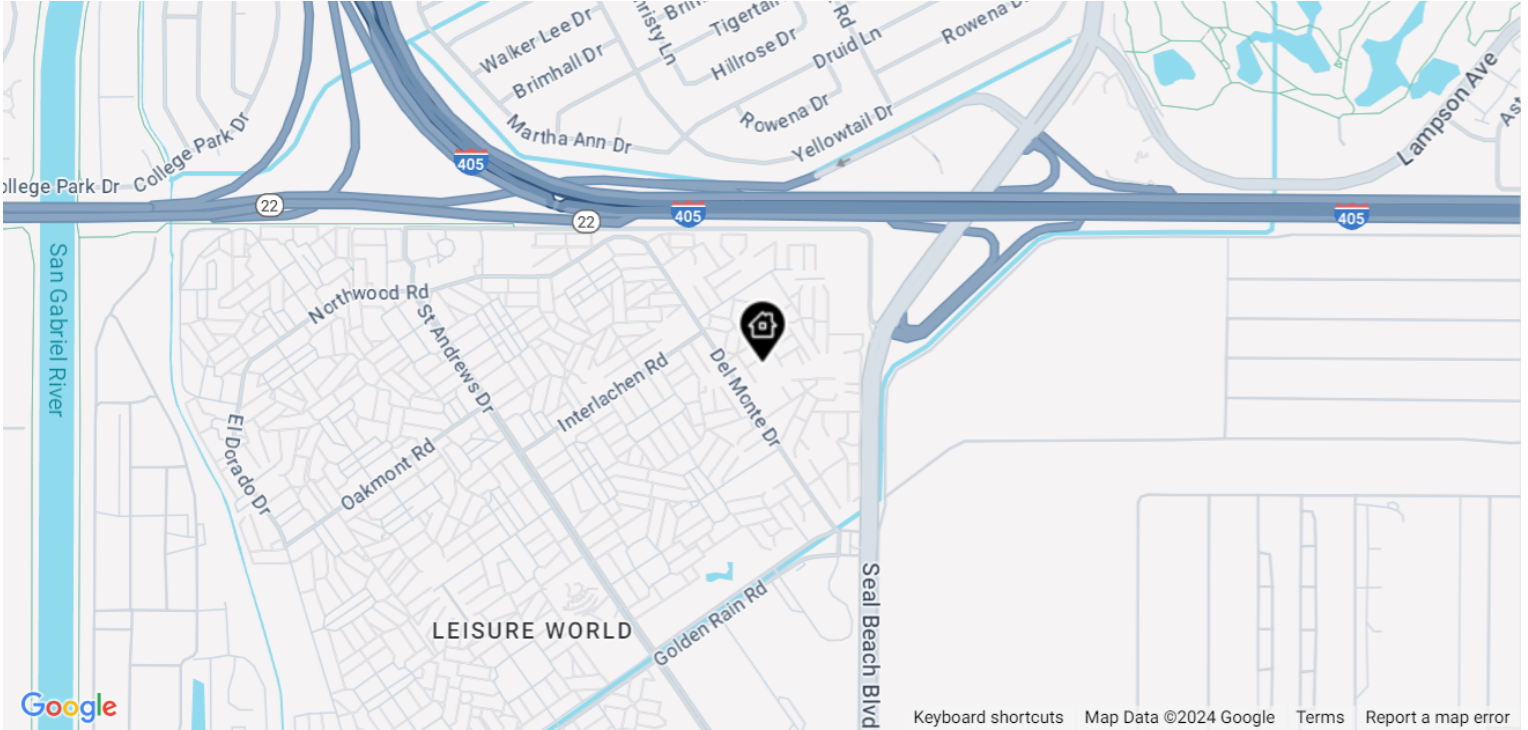


# Historical Photos





# Comps and Adjustments



LEGEND: Subject Property Pending For Sale or For Lease Distressed Recent Sale Off Market

## This Property



**Active**  
 1881 Mckinney Way, Apt 28E  
 Seal Beach, CA 90740

Proxim.	Days in RPR	Date	Amount	\$/sq ft	Living Area	Lot Size	Beds	Baths	Built
-	5 days	-	-	\$396	1,200 sq ft	1,498 sq ft	2	1	1965

*No comps have been selected for this property.*



# Property History

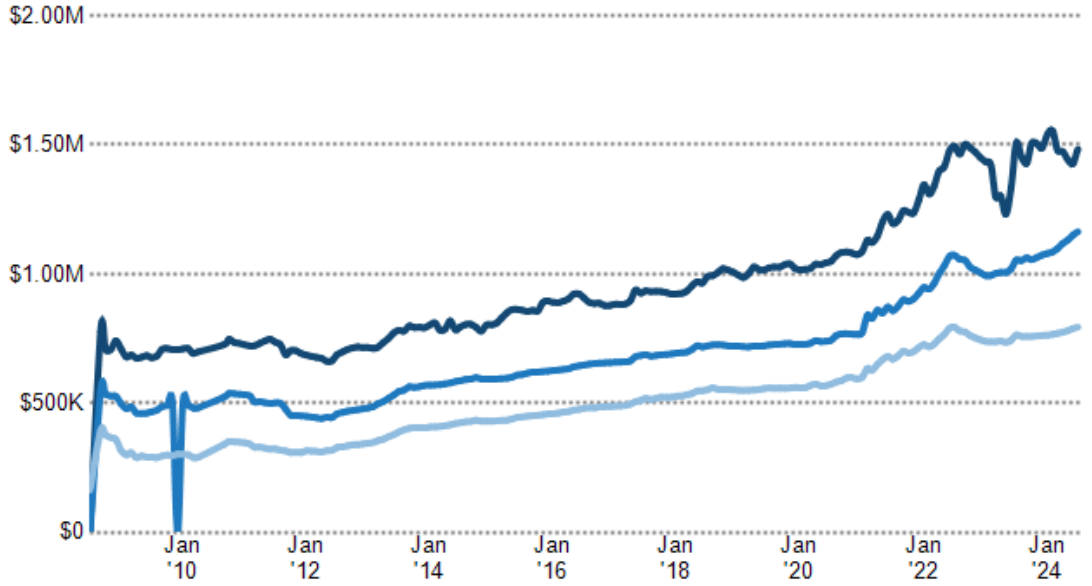
## Median Estimated Home Value

This graphic displays property estimates for a market area and a subject property, where one has been selected. Estimated property values are generated by a valuation model and are not formal appraisals.

Data Source: Public records, and MLS sources where licensed

Update Frequency: Monthly

- Seal Beach
- Orange County
- California

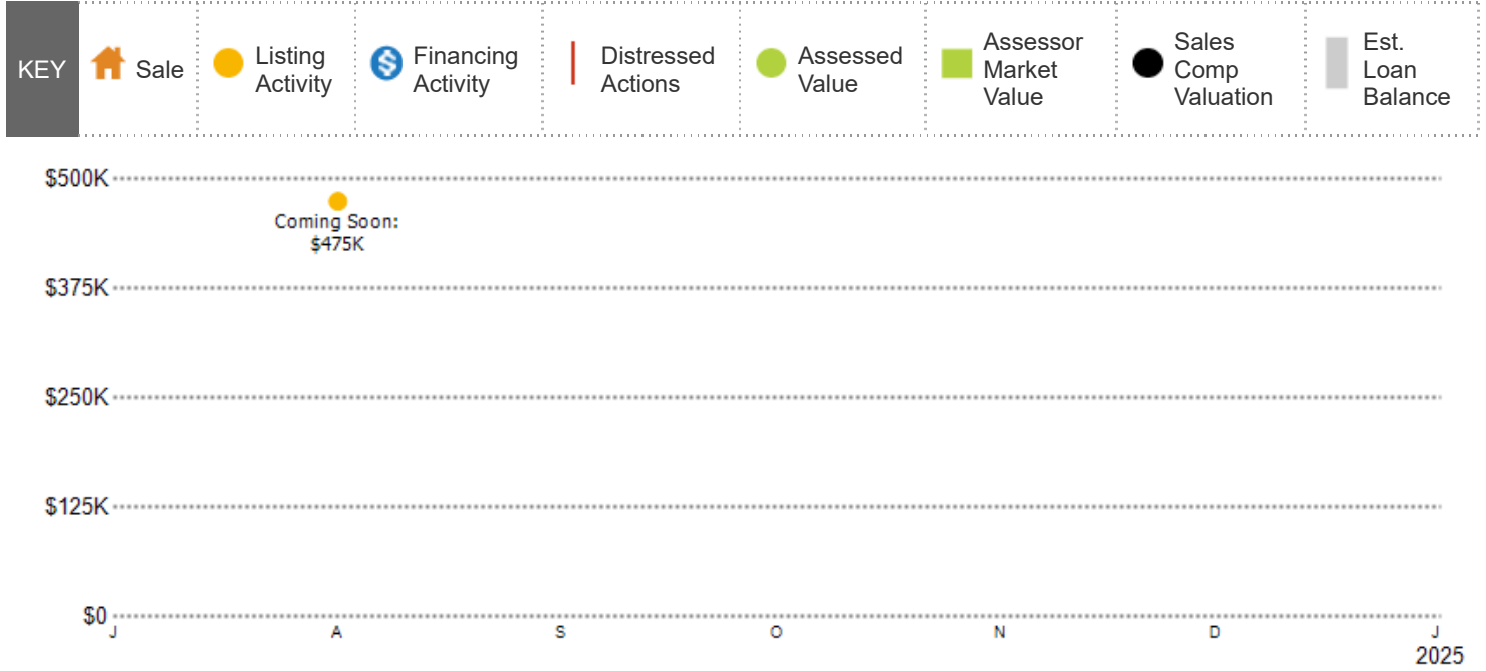


## Legal Description

**City/Municipality/Township** Seal Beach, CA 90740

## Sales and Financing Activity

This chart shows a property's sales and financing history. It can be used to compare the value of the property as seen by public records, such as deeds and tax records, with the estimated home value. Actions taken against the owner, such as the issuance of a Notice of Default, are noted. Sales activity, such as listing date and price reductions, are highlighted.



Data Source: Public Record and Listing data

Update Frequency: Valuations are updated twice monthly; actions on the home, such as listing activity or distressed property notices, are updated daily as made available from public records sources

## Price Change History

Change Date	Description	New List Price	% Change
8/15/2024	Coming Soon	\$475,000	-

# Neighborhood: Housing Stats and Charts

	90740	Seal Beach	Orange County	California	USA
Median Estimated Home Value	\$1.43M	\$1.43M	\$1.15M	\$790K	\$366K
Estimated Home Value 12-Month Change	+6.9%	+6.9%	+12.8%	+6.1%	+5.8%
Median List Price	\$2.02M	\$2.02M	\$1.56M	\$776K	—
List Price 1-Month Change	+7.2%	+7.2%	+4%	+0.1%	—
List Price 12-Month Change	+19.3%	+19.3%	+15.5%	+3.4%	—
Median Home Age	52	52	46	47	43
Own	78%	76%	57%	56%	65%
Rent	22%	24%	43%	44%	35%
\$ Value of All Buildings for which Permits Were Issued	—	—	\$1.71B	\$27.9B	\$365B
% Change in Permits for All Buildings	—	—	-12%	-8%	-6%
% Change in \$ Value for All Buildings	—	—	+18%	-4%	-5%

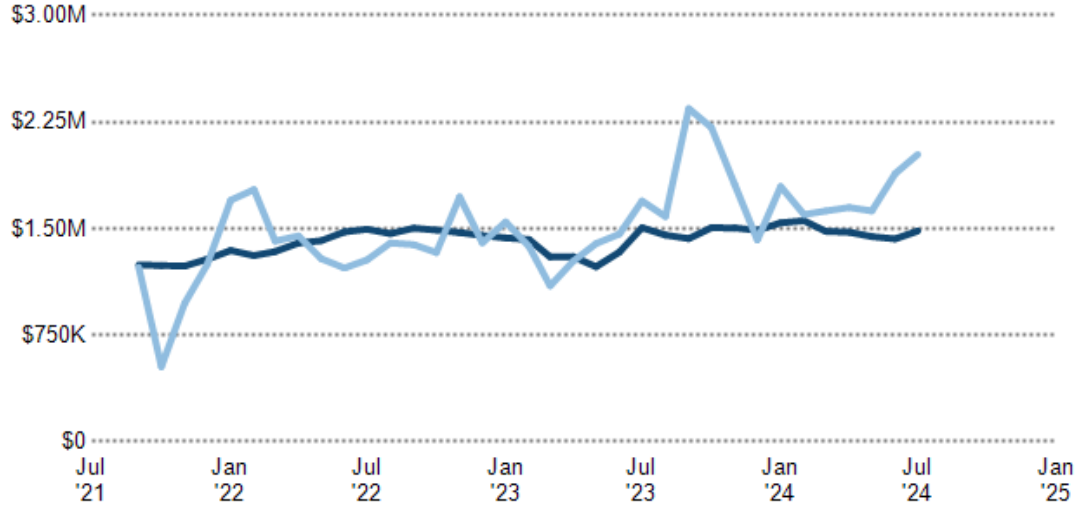
## Median Estimated Home Value vs. Median Listing Price

This chart compares a ZIP code's median estimated home value with the median listing price of Active listings. Estimated home values are generated by a valuation model and are not formal appraisals.

Data Source: Public Record and Listing data

Update Frequency: Monthly

■ Median Estimated Value  
■ Median List Price



### Median Sales Price vs. Sales Volume

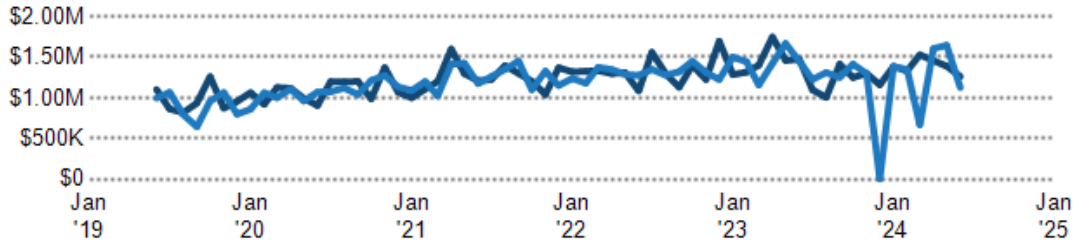
This chart compares the listings and public records sales price trend and sales volume for homes in an area.

Data Source: Public Record and Listing data

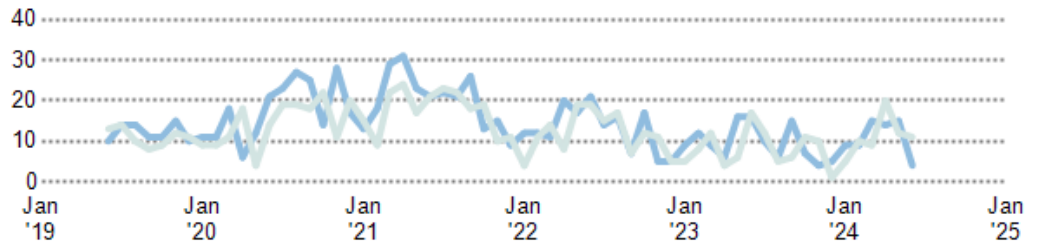
Update Frequency: Monthly

- Median Sales Price Public Records
- Median Sales Price Listings
- Sales Volume Public Records
- Sales Volume Listings

Median Sales Price



Sales Volume



### Median Listing Price vs. Listing Volume

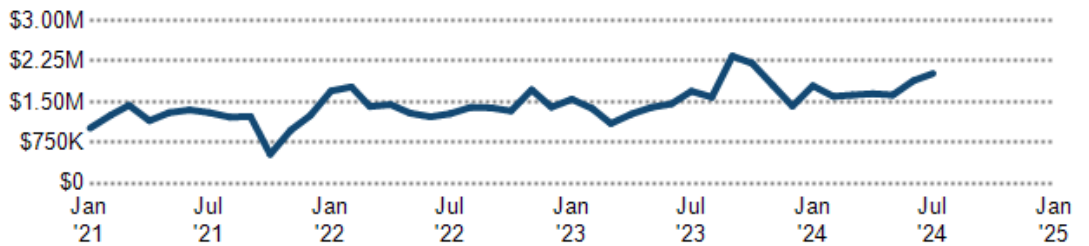
This chart compares the listings and public records sales price trend and sales volume for homes in an area.

Data Source: Public Record and Listing data

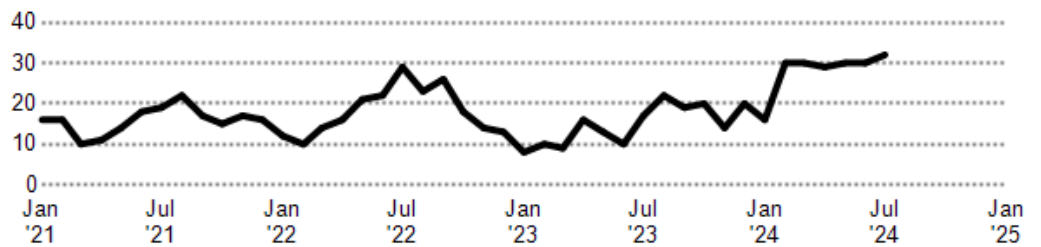
Update Frequency: Monthly

- Median List Price
- Listing Volume

Median List Price



Listing Volume



### Listing Inventory

This chart shows the number of For Sale listings in a ZIP code by Property Type.

Data Source: On- and off-market listings sources

Update Frequency: Daily

- ZIP Count Listings by PropertyType





### Age Range of Comps Sold




This chart shows the distribution of homes reported sold in the past three months of different age ranges in the area of your search.

Data Source: Public records data  
Update Frequency: Daily

■ This Property

### Size of Homes Sold



This chart shows the distribution of homes reported sold in the past three months of different sizes in the area of your search.

Data Source: Public records data  
Update Frequency: Daily

■ Sales Count By Living Area

### Number of Bedrooms in Homes Sold



This chart shows the distribution of homes reported sold in the past three months, compared by the number of bedrooms, in the area of your search.

Data Source: Public records data  
Update Frequency: Daily

■ Sales Count by Bedroom

# Neighborhood: People Stats and Charts

	90740	Seal Beach	California	USA
Population	22.6K	25K	39.4M	331M
Population Density per Sq Mi	6.74K	2.22K	253	93.6
Population Change since 2020	-0.5%	-0.6%	+0.9%	+1.8%
Median Age	61	61	37	39
Male / Female Ratio	43%	44%	50%	50%

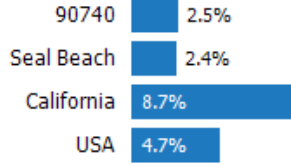
## Education Levels of Population

This chart shows the educational achievement levels of adults in an area, compared with other geographies.


Data Source: U.S. Census American Community Survey via Esri, 2021

Update Frequency: Annually

### Less Than 9th Grade



### 9-12th Grade/No Diploma



### High School Graduate



### Associate Degree



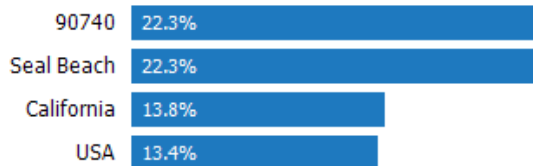
### Bachelor's Degree



### At Least a College Education



### Grad/Professional Degree



## Population of Children by Age Group

This chart shows the distribution of the population of children by age range — from birth to 17 — in the area of your search.

Data Source: U.S. Census  
Update Frequency: Annually

90740



## Population of Adults by Age Group

This chart shows the distribution of the population of adults by age range — from 18 to 75-plus — in the area of your search.

Data Source: U.S. Census  
Update Frequency: Annually

90740



## Households With Children

This chart shows the distribution of households with children, categorized by marital status, in the area of your search.

Data Source: U.S. Census  
Update Frequency: Annually

90740



## Household Income Brackets

This chart shows annual household income levels within an area.

Data Source: U.S. Census  
Update Frequency: Annually

90740





### Presidential Voting Pattern

This chart shows how residents of a county voted in the 2020 presidential election.

Data Source: USElectionAtlas.org

Update Frequency: Quadrennially



■ Orange County

# Neighborhood: Economic Stats and Charts

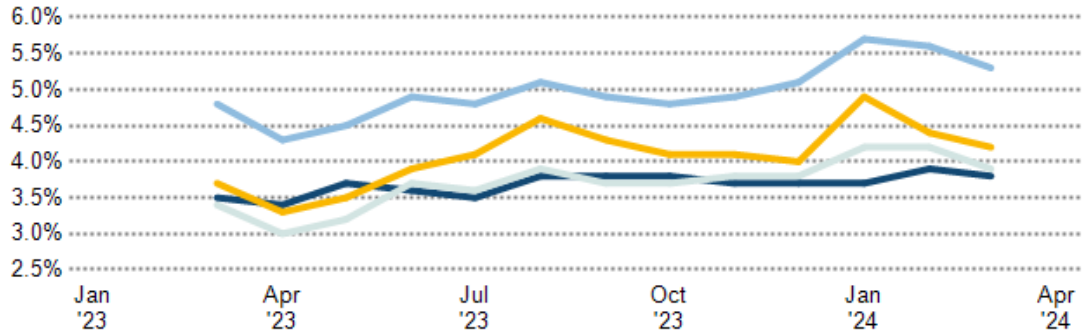
	90740	Seal Beach	Orange County	California	USA
<b>Income Per Capita</b>	\$66,359	\$65,859	\$50,683	\$45,591	\$41,261
<b>Median Household Income</b>	\$73,895	\$75,507	\$109,361	\$91,905	\$75,149
<b>Unemployment Rate</b>	–	4.2%	3.9%	5.3%	3.8%
<b>Unemployment Number</b>	–	410	62.8K	1.04M	6.43M
<b>Employment Number</b>	–	9.42K	1.54M	18.4M	161M
<b>Labor Force Number</b>	–	9.83K	1.6M	19.4M	168M

## Unemployment Rate

This chart shows the unemployment trend in the area of your search. The unemployment rate is an important driver behind the housing market.

Data Source: Bureau of Labor Statistics

Update Frequency: Monthly

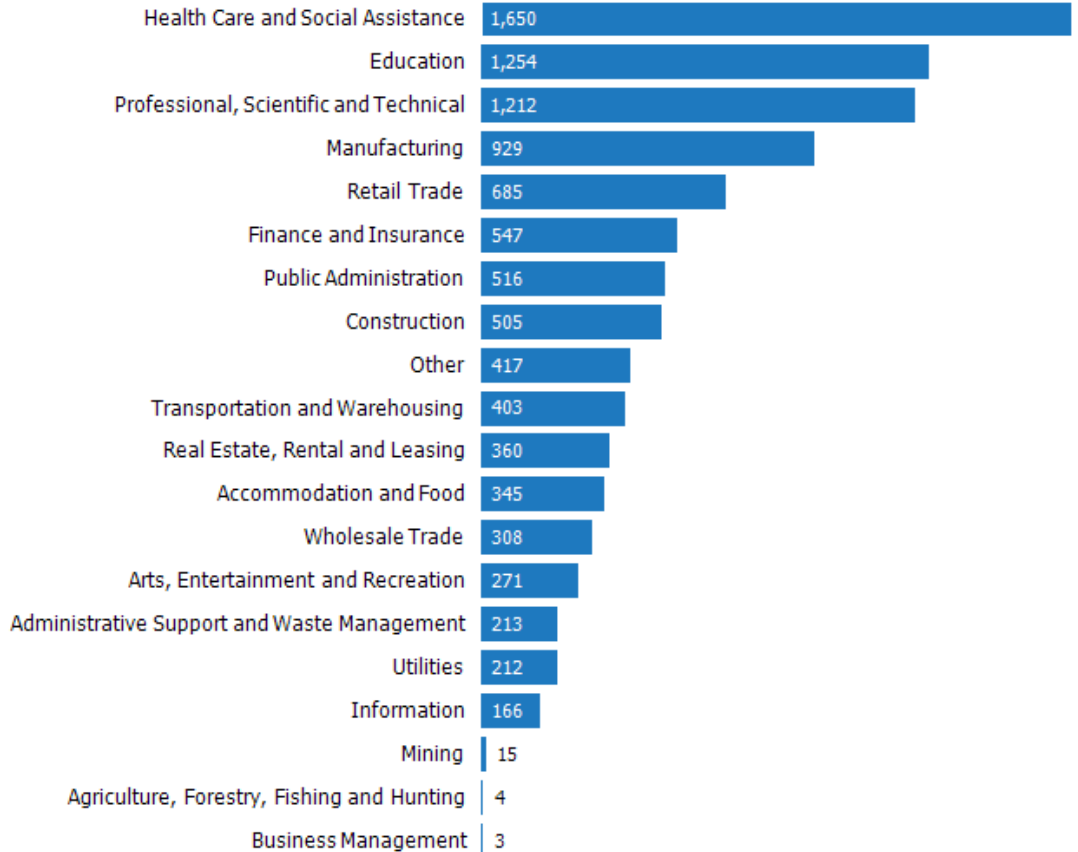


## Occupational Categories

This chart shows categories of employment within an area.

Data Source: U.S. Census

Update Frequency: Annually



# Neighborhood: Quality of Life Stats and Charts

## Quality of Life in 90740

	90740	Seal Beach	California	USA
Elevation (in feet)	2,038	1,510	2,823	–
Annual Rainfall (in inches)	8.5	8.5	23.4	–
Annual Snowfall (in inches)	0	0	19.18	–
Days of Full Sun (per year)	165	165	159	–
Travel Time to Work (in minutes)	–	31	29	27
Water Quality - Health Violations	–	–	–	–
Water Quality - Monitoring and Report Violations	–	–	–	–
Superfund Sites	0	0	153	2,438
Brownfield Sites	No	No	Yes	Yes

## Average Commute Time

This chart shows average commute times to work, in minutes, by percentage of an area's population.

Data Source: U.S. Census

Update Frequency: Annually



90740

## How People Get to Work

This chart shows the types of transportation that residents of the area you searched use for their commute.

Data Source: U.S. Census

Update Frequency: Annually



90740

## Average Monthly Temperature

This chart shows average temperatures in the area you searched.

Data Source: NOAA

Update Frequency: Annually



90740

## About RPR (Realtors Property Resource)

- Realtors Property Resource® is a wholly owned subsidiary of the National Association REALTORS®.
- RPR offers comprehensive data – including a nationwide database of 164 million properties – as well as powerful analytics and dynamic reports exclusively for members of the NAR.
- RPR's focus is giving residential and commercial real estate practitioners, brokers, and MLS and Association staff the tools they need to serve their clients.
- This report has been provided to you by a member of the NAR.



## About RPR's Data

RPR generates and compiles real estate and other data from a vast array of sources. The data contained in your report includes some or all of the following:

- **Listing data** from our partner MLSs and CIEs, and related calculations, like estimated value for a property or median sales price for a local market.
- **Public records data** including tax, assessment, and deed information. Foreclosure and distressed data from public records.
- **Market conditions and forecasts** based on listing and public records data.
- **Census and employment data** from the U.S. Census and the U.S. Bureau of Labor Statistics.
- **Demographics and trends data** from Esri. The data in commercial and economic reports includes Tapestry Segmentation, which classifies U.S. residential neighborhoods into unique market segments based on socioeconomic and demographic characteristics.
- **Business data** including consumer expenditures, commercial market potential, retail marketplace, SIC and NAICS business information, and banking potential data from Esri.
- **School data and reviews** from Niche.
- **Specialty data sets** such as walkability scores, traffic counts and flood zones.



## Update Frequency

- Listings and public records data are updated on a continuous basis.
- Charts and statistics calculated from listing and public records data are refreshed monthly.
- Other data sets range from daily to annual updates.

## Learn more

For more information about RPR, please visit RPR's public website: <https://blog.narrpr.com>

